

# *CCPT Bus Schedule*



*The Public Transportation System  
Serving Clinton County  
and the  
City of Plattsburgh*

Effective Date:

August 1, 2011


Information: (518) 561-1452

[www.clintoncountypublictransit.com](http://www.clintoncountypublictransit.com)

<b><u>INDEX</u></b>	<b><u>Page</u></b>
Welcome to CCPT & Fares	3
Specials	4
Student Passes	4
Commuter Passes	4
Paratransit Service	5
Using this Schedule	6-7
Traveling Tips	7-8

<b><i>CITY ROUTES</i></b>	<b><i>Page</i></b>
CCC/Shopper Shuttle	9
Grand Isle Commuter	10
Momot & Duken	11
Seton Express	11
North City	12
Saturday Shuttle	13
South City	14
SUNY Shuttle	15
Transit Shuttle	16
Wallace Hill	16
West City	17

<b><i>RURAL ROUTES</i></b>	<b><i>Page</i></b>
AuSable	18
Champlain/Rouses Point	19
Churubusco	20
Mooers	21
Peru	22
Riverview	23
Standish	24



## Welcome Aboard!


Clinton County Public Transit, or C.C.P.T., is the public transportation system for Clinton County and the City of Plattsburgh. If you have any questions or comments, please feel free to contact us at (518) 561-1452.

Website: [www.clintoncountypublictransit.com](http://www.clintoncountypublictransit.com)

**Hours of Operation:** All C.C.P.T. routes operate Monday through Friday as noted within this schedule with one city route operating on Saturday. CCPT routes **DO NOT** operate on the following holidays: New Year's Day, Memorial Day, July 4<sup>th</sup>, Labor Day, Thanksgiving, and Christmas Day.

**Cost:** Fares are subject to changes and are based on ONE WAY trips as follows:

	Reg. Fare	Sr. Pass Fare
CITY ROUTES	\$1.00	50¢
RURAL ROUTES	\$2.00	\$1.00
SETON EXPRESS	50¢	50¢
CITY PARATRANSIT	\$2.00	\$1.00
RURAL PARATRANSIT	\$3.50	\$1.50
CHILDREN UNDER 5	FREE	N/A
TRANSFERS to CITY ROUTES	50¢	50¢
TRANSFERS to RURAL ROUTES	\$1.50 (\$0.50 + \$1.00)	\$1.50



### Transfer Policies:

- Transfer slips can be purchased with payment of full fare.
- They allow you to transfer from one route to another if needed to complete a trip at a reduced rate.
- They are only valid on the day of purchase.
- They are NOT valid on the route from which they were purchased.
- When transferring to a RURAL ROUTE: you pay full fare PLUS \$0.50 on the **first** bus, and when you board the RURAL bus you present the driver with the transfer slip AND pay \$1 fare.

**Specials:** Fares for Rural routes to and from the following locations are \$1.00 one way:

**Champlain Center Mall to:** Morrisonville, Dr. Claus Offices, and the Hydro dam on Military Turnpike.

**Government Center Hub to:** North Country Shopping Center, Pine Rest Trailer Park and Clinton Community College

### Special Passes

CCPT offers passes for those individuals utilizing the service on a regular basis as follows:

**Student Pass:** Students traveling to/from SUNY Plattsburgh, Clinton Community College, Seton High School or any other school within the county may purchase a monthly student pass for \$20. Passes can be picked up at the Clinton Community College Bookstore or at the Clinton County Planning Office, 135 Margaret Street, Plattsburgh, NY. Students must have a current, valid student ID in order to purchase a pass. PCSD Students: Parents with children in the Plattsburgh City School District utilizing the CCPT system to/from school should contact the Plattsburgh City School District for information, (518) 957-6000.

**Commuter Pass:** Individuals utilizing the CCPT system on a regular basis may purchase Commuter Passes for \$20 each (20/\$1.00 fares plus 2 free \$1 fares) from the bus drivers, or from the Clinton County Planning Office located at 135 Margaret Street.

**Senior Pass:** When you board a bus and present your senior pass, you will receive a discounted fare. Senior passes may be obtained from the Clinton County Planning Office or the Office for Aging. You must be 60 years of age and older to obtain the senior pass and show proof of your age.

### Bus Travel Terms

**Flag:** Similar to hailing a taxi, if you see this in the schedule, it means that the bus does not stop at that location without being “flagged.”

**Upon Request:** This means that the bus will stop at the location if the passenger informs the driver and/or calls Dispatch and informs them that they would like to stop there. You will see UR used for stop locations that the driver will only stop at Upon Request.

## Services for Patrons with Disabilities

All CCPT busses are fully accessible to persons with disabilities. Individuals with hearing impairments may contact CCPT by using the TDD relay by calling 1 (800) 662-1220. Schedules and other printed material are available in larger print upon request by contacting the Clinton County Planning Office at (518) 565-4711.

**Paratransit Service:** This is a curb to curb service offered to individuals with disabilities that prevent them from utilizing CCPT's fixed routes. Service is offered throughout Clinton County. Individuals must be approved for this service by the Clinton County Planning Department. For more information or to have the necessary paperwork sent to you, contact the Clinton County Planning Office at (518) 565-4711.

**Route Deviation:** If you reside with  $\frac{3}{4}$  mile of a fixed rural route, you may request to have the CCPT bus deviate to your residence. Requests for deviations must be made before the bus is scheduled to be in your area by contacting the dispatch office at (518) 561-1452. You must submit a paratransit application and be approved to use route deviations. Route deviations are free. We do ask that individuals that reside within  $\frac{1}{4}$  mile of the route and are capable to please walk to the route.




## HOW TO USE THIS SCHEDULE

The CCPT bus system is designed to get passengers to and from the Plattsburgh area. There are two main bus hubs—the Clinton County Government Center on Cornelia Street, and Champlain Centre Mall at Entrance 3 (between Gander Mt. & Dick's.) From these two locations, you can transfer to or choose other bus routes to take you to your destination within the City and the County.

*If you are traveling to Plattsburgh from a rural area:*

1. Find the route in the schedule that serves the area from which you are traveling and the nearest listed stop. Arrive at the stop at least 5 minutes before the time noted in the schedule.
2. If the listed stop is too far from your location, you may “flag” the bus to stop anywhere along its route. You may request a deviation if you are paratransit approved. It is recommended that you call the dispatch office (518) 561-1452 to inform the driver where you will be waiting to be picked up – we wouldn't want to miss you!
3. By reading down the time table, check to see the time the bus will arrive at the Champlain Centre Mall or Government Center/Cornelia Street hub.
4. If you are traveling to another location in the City of Plattsburgh, don't forget to buy your transfer slip. Check the times that the North and West City busses arrive at either the mall or Government Center and board the appropriate bus to complete your journey.



## **HOW TO USE THIS SCHEDULE, cont'd.**

*If you are traveling within the City of Plattsburgh:*

1. Find your destination on the appropriate city route.
2. Find the closest bus stop to your location and try to arrive at least 5 minutes before the scheduled time.
3. Read down the time table and find when the bus is due to arrive at your destination.
4. If you are having trouble with the schedule, ask the driver or call (518) 561-1452.

### **GENERAL TRAVELING TIPS**

1. Arrive at the bus stop at least 5 minutes before the bus is scheduled to arrive and ensure you are in a location that is visible to the driver.
2. Please keep in mind that the times listed in the schedule are our best estimates; traffic and weather conditions may affect actual times.
3. Please have exact change for passes, fares and transfers as drivers cannot make change.
4. Be aware of the routes and its times for the journey that you are taking.
5. Check the destination sign or ask the driver to ensure that you have the correct bus.
6. Reserve the front seats for seniors and passengers with disabilities.
7. Refrain from smoking, eating or drinking on the bus.

8. Limit packages to what you can carry in one trip and keep strollers and other items out of the aisle. CCPT drivers cannot help load or unload bags, strollers, and other packages.

9. We apologize for any inconvenience, but for safety reasons, bicycles may not be stored inside the bus. We are making every effort to equip all of our vehicles with new bike racks.

10. Parental guidance is strongly recommended for young children.

11. Please do not unnecessarily distract the drivers, as it will compromise the safety of everyone traveling aboard the bus. This includes talking to the driver and arguing with other passengers.

12. Dress for the weather! While we do our best to arrive at your pick up & destinations according to the schedule; weather, road & other unforeseen conditions can cause delays.

13. If you are riding the bus near dawn or dusk, wear light colored clothing and carry a reflector or flashlight so that the driver can see you.

14. Keep a copy of the bus schedules and routes with you, at work or home– they are a valuable reference and throwing them away creates waste.

15. Do NOT cross in front of the bus, NYS law allows drivers to pass public transit vehicles and your safety is important to us. Please wait for the bus to pull away before crossing the street or parking lot to your destination.

16. Passengers may NOT bring trash or other similar items aboard the bus with the intent of transporting them to a redemption center, dump, landfill or convenience station.

17. CCPT busses do NOT make right hand turns on at red lights.

CCC/Shopper Shuttle  
(Monday through Friday)

BUS STOP	AM	PM								
1. GOVERNMENT CENTER	8:00	12:00	1:00	2:00	3:00	4:00	5:00	6:00	7:00	
2. CCC Dorms	8:10	12:10	1:10	2:10	3:10	4:10	5:10	6:10	7:10	
3. Clinton Community College	8:15	12:15	1:15	2:15	3:15	4:15	5:15	6:15	7:15	
2. CCC Dorms (entrance to parking lot)	8:22	12:22	1:22	2:22	3:22	4:22	5:22	6:22	7:22	
4. CHAMPLAIN CENTRE MALL	8:35	12:35	1:35	2:35	3:35	4:35	5:35	6:35	7:35	
5. K-MART /PRICE CHOPPER	8:39	12:39	1:39	2:39	3:39	4:39	5:39	6:39	7:39	
6. WAL-MART (Between Food & Retail)	8:43	12:43	1:43	2:43	3:43	4:43	5:43	6:43	7:43	
1. GOVERNMENT CENTER	8:59	12:59	1:59	2:59	3:59	4:59	5:59	6:59	7:59	

**Grand Isle Commuter**  
**(Monday through Friday)**

<b>BUS STOP</b>	<b>AM</b>	<b>AM</b>	<b>AM</b>
1. GOVERNMENT CENTER	6:10	8:30	9:00
2. GRAND ISLE FERRY—Pick up is by the bathrooms/ATM building	6:25	8:45	9:15
3. C.V.P.H.	6:40	9:00	9:30
4. SUNY—Harrington Hall Cut Out	6:46	9:06	9:36
1. GOVERNMENT CENTER	6:55	9:15	9:45

<b>BUS STOP</b>	<b>PM</b>	<b>PM</b>
1. GOVERNMENT CENTER	12:30	1:35
4A. SUNY—Angell College Center Cut Out	12:35	1:40
3. C.V.P.H.	12:41	1:46
2. GRAND ISLE FERRY—Pick up is by the bathrooms/ATM building	1:00	2:05
1. GOVERNMENT CENTER	1:15	2:20

**Momot & Duken**  
**(Monday through Friday)**

<b>BUS STOP</b>	<b>PM</b>
<b>1. GOVERNMENT CENTER</b>	<b>2:26</b>
<b>2. MOMOT ELEMENTARY SCHOOL</b>	<b>2:35</b>
<b>3. STEWART'S (SOUTH CATHERINE STREET)</b>	<b>2:45</b>
<b>4. STAFFORD MIDDLE SCHOOL (REAR)</b>	<b>2:50</b>
<b>5. BROAD STREET &amp; OLIVETTI PLACE</b>	<b>2:51</b>
<b>6. ERIN AVENUE &amp; PARK AVENUE</b>	<b>2:56</b>
<b>7. PLATTSBURGH HIGH SCHOOL—in front of school</b>	<b>2:59</b>
<b>8. DUKEN SCHOOL</b>	<b>3:03</b>
<b>1. GOVERNMENT CENTER</b>	<b>3:09</b>

PCSD Students: Parents with children utilizing the CCPT system to/from school should contact the Plattsburgh City School district for information, (518) 957-6000.

**Seton Express (Monday through Friday)**

<b>BUS STOP</b>	<b>AM</b>
<b>1. GOVERNMENT CENTER</b>	<b>7:30</b>
<b>2. SETON CATHOLIC SCHOOL</b>	<b>7:45</b>
<b>1. GOVERNMENT CENTER</b>	<b>7:55</b>

Students traveling from Rouses Point, Chazy, Germantown & Champlain can take the Champlain Rouses Point and transfer at the Government Center/ Cornelia Street. Student passes can be bought for \$20 a month at the Clinton County Planning Office, 135 Margaret Street, Plattsburgh, NY. For transportation back, students must use the South City bus and transfer at the Government Center/ Cornelia Street hub. Then, they can take the Champlain & Rouses Point bus north. If you have any questions, please call (518) 561-1452.

North City (Monday through Friday)

BUS STOP	AM							PM					
1. GOVERNMENT CENTER	8:00	9:00	10:00	11:00	U	1:00	2:00	3:00	4:00	5:00	6:00		
2. KINNEY DRUG—BOYNTON AVE.	8:04	9:04	10:04	11:04	S	1:04	2:04	3:04	4:04	5:04	6:04		
3. SENIOR CENTER	8:09	9:09	10:09	11:09		1:09	2:09	3:09	4:09	5:09	6:09		
4. BEEKMAN TOWERS	8:16	9:16	10:16	11:16	D	1:16	2:16	3:16	4:16	5:16	6:16		
5. MEADOWBROOK—By Request	8:20	9:20	10:20	11:20	O	1:20	2:20	3:20	4:20	5:20	6:20		
6. C.V.P.H.	8:23	9:23	10:23	11:23	W	1:23	2:23	3:23	4:23	5:23	6:23		
7. PLATTSBURG PLAZA (Family Dollar and Big Lots)	8:27	9:27	10:27	11:27	N	1:27	2:27	3:27	4:27	5:27	6:27		
8. ALDI'S	8:29	9:29	10:29	11:29		1:29	2:29	3:29	4:29	5:29	6:29		
9A. Four Way Stop in middle of Consumer Square	UR	UR	UR	UR		UR	UR	UR	UR	UR	UR		
9B. WAL-MART (Between Food & Retail Entrance)	8:33	9:33	10:33	11:33	T	1:33	2:33	3:33	4:33	5:33	6:33		
9C. Panera Bread	UR	UR	UR	UR	I	UR	UR	UR	UR	UR	UR		
10A. Bed Bath & Beyond/Yankee Dollar	UR	UR	UR	UR	M	UR	UR	UR	UR	UR	UR		
10B. K-MART/ PRICE CHOPPER	8:38	9:38	10:38	11:38	E	1:38	2:38	3:38	4:38	5:38	6:38		
11. CHAMPLAIN CENTRE MALL	8:41	9:41	10:41	11:41		1:41	2:41	3:41	4:41	5:41	6:41		
1. GOVERNMENT CENTER	8:51	9:51	10:51	11:51		1:51	2:51	3:51	4:51	5:51	6:51		

### Saturday Shuttle Service

<b>LOOP #1—BUS STOPS</b>	<b>AM</b>	<b>PM</b>		
<b>1. CCC DORMS</b>	<b>11:00</b>	<b>1:00</b>	<b>3:00</b>	<b>5:00</b>
<b>2. SKYWAY PLAZA</b>	<b>11:05</b>	<b>1:05</b>	<b>3:05</b>	<b>5:05</b>
<b>3. LAKEVIEW &amp; BARNARD APTS.</b>	<b>11:08</b>	<b>1:08</b>	<b>3:08</b>	<b>5:08</b>
<b>4. GOVERNMENT CENTER</b>	<b>11:15</b>	<b>1:15</b>	<b>3:15</b>	<b>5:15</b>
<b>5. ANGELL COLLEGE CENTER</b>	<b>11:21</b>	<b>1:21</b>	<b>3:21</b>	<b>5:21</b>
<b>6. STEWART'S on RUGAR ST.</b>	<b>11:25</b>	<b>1:25</b>	<b>3:25</b>	<b>5:25</b>
<b>7. CHAMPLAIN ELECTRIC (Hammond Lane)</b>	<b>11:28</b>	<b>1:28</b>	<b>3:28</b>	<b>5:28</b>
<b>8. CHAMPLAIN CENTRE MALL</b>	<b>11:33</b>	<b>1:33</b>	<b>3:33</b>	<b>5:33</b>
<b>9. K-MART/ PRICE CHOPPER</b>	<b>11:39</b>	<b>1:39</b>	<b>3:39</b>	<b>5:39</b>
<b>10. WAL-MART (Between Food &amp; Retail)</b>	<b>11:43</b>	<b>1:43</b>	<b>3:43</b>	<b>5:43</b>
<b>4. GOVERNMENT CENTER</b>	<b>11:51</b>	<b>1:51</b>	<b>3:51</b>	<b>5:51</b>

<b>LOOP #2—BUS STOPS</b>	<b>PM</b>			
<b>4. GOVERNMENT CENTER</b>	<b>12:00</b>	<b>2:00</b>	<b>4:00</b>	<b>6:00</b>
<b>11. CRETE CENTER (Upon Request)</b>	<b>12:07</b>	<b>2:07</b>	<b>4:07</b>	<b>6:07</b>
<b>12. CUMBERLAND 12</b>	<b>12:10</b>	<b>2:10</b>	<b>4:10</b>	<b>6:10</b>
<b>13. KINNEY DRUG (Boynton Ave.)</b>	<b>FLAG</b>	<b>FLAG</b>	<b>FLAG</b>	<b>FLAG</b>
<b>14. C.V.P.H.</b>	<b>12:21</b>	<b>2:21</b>	<b>4:21</b>	<b>6:21</b>
<b>15. PLATTSBURGH PLAZA (Big Lots &amp; Family Dollar)</b>	<b>12:26</b>	<b>2:26</b>	<b>4:26</b>	<b>6:26</b>
<b>16. ALDI'S</b>	<b>12:28</b>	<b>2:28</b>	<b>4:28</b>	<b>6:28</b>
<b>10. WAL-MART (Between Food &amp; Retail)</b>	<b>12:32</b>	<b>2:32</b>	<b>4:32</b>	<b>6:32</b>
<b>9. K-MART/PRICE CHOPPER</b>	<b>12:37</b>	<b>2:37</b>	<b>4:37</b>	<b>6:37</b>
<b>8. CHAMPLAIN CENTRE MALL</b>	<b>12:42</b>	<b>2:42</b>	<b>4:42</b>	<b>6:42</b>
<b>17. PLATTSBURGH INTERNATIONAL</b>	<b>12:54</b>	<b>2:54</b>	<b>4:54</b>	<b>6:54</b>
<b>18. SOUTHSIDE GROCERY</b>	<b>FLAG</b>	<b>FLAG</b>	<b>FLAG</b>	<b>FLAG</b>





**Transit Shuttle (Monday through Friday)**

BUS STOP	AM	PM	
1. GOVERNMENT CENTER	11:00	3:05	6:15
2. WEST BAY PLAZA Entrance	Flag	Flag	Flag
3. GRAND ISLE FERRY	11:15	3:20	6:30
4. C.V.P.H.	11:33	3:38	6:48
5. CHAMPLAIN CENTRE MALL	11:40	3:45	6:55
6. GREYHOUND STATION, Entrance to America's Best Value Inn	11:43	3:48	6:58
7. JEFFORD'S STEEL Entrance	Flag	Flag	Flag
8. PLATTSBURGH INTERNATIONAL AIRPORT	11:53	3:58	7:08
9. AMTRAK STATION (in front of restaurant)	12:02	4:07	7:17
1. GOVERNMENT CENTER	12:10	4:15	7:25

**Wallace Hill (Monday through Friday)**

BUS STOP	AM	PM
1. CHAMPLAIN CENTRE MALL	9:40	1:30
2. DISTRICT 3 FIRE DEPARTMENT	9:46	1:36
3. NOVA BUS Across from Entrance	9:52	1:42
4. UPS Across from Entrance on BANKER ROAD	Flag	Flag
5. PLATTSBURGH TOWN COURT	9:55	1:45
6. ARC TRANSPORTATION	Flag	Flag
1. CHAMPLAIN CENTRE MALL	10:00	1:50

West City (Monday through Friday)

BUS STOP	AM									PM					
1. GOVERNMENT CENTER	7:30	8:30	9:30	10:30	11:30	B	1:30	2:30	3:30	4:30	5:30	6:30			
2. SUNY –ANGELL COLLEGE CTR.	7:35	8:35	9:35	10:35	11:35	U	1:35	2:35	3:35	4:35	5:35	6:35			
3. Corner of: RUGAR STREET & ERIN	7:37	8:37	9:37	10:37	11:37	S	1:37	2:37	3:37	4:37	5:37	6:37			
4. Corner of RUGAR STREET & AMPERSAND DRIVE	7:39	8:39	9:39	10:39	11:39		1:39	2:39	3:39	4:39	5:39	6:39			
5. KINNEY DRUGS (Military & Rte. 3)	7:42	8:42	9:42	10:42	11:42	D	1:42	2:42	3:42	4:42	5:42	6:42			
6. De GRANDPRE WAY OFFICES	7:45	8:45	9:45	10:45	11:45	O	1:45	2:45	3:45	4:45	UR	UR			
7. CPI PLAZA	7:48	8:48	9:48	10:48	11:48	W	1:48	2:48	3:48	4:48	UR	UR			
8. HANNAFORD	7:50	8:50	9:50	10:50	11:50	N	1:50	2:50	3:50	4:50	5:50	6:50			
9. CHAMPLAIN CENTRE MALL	7:54	8:54	9:54	10:54	11:54		1:54	2:54	3:54	4:54	5:54	6:54			
10A. Bed Bath & Beyond/Yankee Dollar	UR	UR	UR	UR	UR		UR	UR	UR	UR	UR	UR			
10B. K-MART/PRICE CHOPPER	8:00	9:00	10:00	11:00	12:00	T	2:00	3:00	4:00	5:00	6:00	7:00			
11A. Four Way Stop—Consumer Square	UR	UR	UR	UR	UR	I	UR	UR	UR	UR	UR	UR			
11B. WALMART (Between Retail & Food)	8:05	9:05	10:05	11:05	12:05	M	2:05	3:05	4:05	5:05	6:05	7:05			
11C. Panera bread	UR	UR	UR	UR	UR	E	UR	UR	UR	UR	UR	UR			
12. C.V.P.H.	8:10	9:10	10:10	11:10	12:10		2:10	3:10	4:10	5:10	6:10	7:10			
1. GOVERNMENT CENTER	8:20	9:20	10:20	11:20	12:20		2:20	3:20	4:20	5:20	6:20	7:20			

**AuSable (Monday through Friday)**

BUS STOP	AM		PM		
1A. CHAMPLAIN CENTRE MALL					6:15
1. GOVERNMENT CENTER	5:40	9 :00	1:15	4:25	6:30
2. CLINTON COMMUNITY COLLEGE*	UR	UR	UR	UR	UR
3. AUSABLE PT. CAMPSITE (Across Entrance)	5:55	9:15	1:30	4:40	6:45
4. PORT KENT FERRY DOCK**	6:06	9:26	1:41	4:51	6:56
5. AUSABLE CHASM	FLAG	FLAG	FLAG	FLAG	FLAG
6. MAC'S GROCERY	6:15	9:35	1:50	5:00***	7:05
7. AUSABLE FORKS POST OFFICE	6:35	9:55	2:10	5:20	7:25
6. MAC'S GROCERY	6:55***	10:15	2:30	5:40	7:45
5. AUSABLE CHASM	FLAG	FLAG	FLAG	FLAG	FLAG
4. PORT KENT FERRY DOCK*	7:03	10:23	2:38	5:48	7:53
3. AUSABLE PT. CAMPSITE Entrance	7:10	10:30	2:45	5:55	8:00
2. CLINTON COMMUNITY COLLEGE**	UR	UR	UR	UR	UR
1. GOVERNMENT CENTER	7:25	10:45	3:00	6:10	8:15

\*By request only. Please call (518) 561-1452 to be picked up at Clinton Community College AND speak to the driver once you board the bus to be dropped off at the college.

\*\*Only stops during ferry operation and by request only.

\*\*\*Connects with Essex County Transit

**Champlain & Rouses Point**  
**(Monday through Friday)**

BUS STOP	AM			PM	
1. GOVERNMENT CENTER	5:35	7:00	11:45	3:35	5:30
2. A&W/Chase's Mobil	5:42	7:07	11:52	3:42	5:37
3. STONEHELM MOTEL ENTRANCE	5:49			3:49	
3B. CORNER OF RTE. 9 & SPELLMAN ROAD		FLAG	FLAG		FLAG
4. CHAZY POST OFFICE	6:01	7:22	12:07	4:01	5:51
5. CHAMPLAIN PRICE CHOPPER	6:12	7:33	12:18	4:12	6:02
6. AYERST LABS	6:20	7:41	12:26	4:30	6:10
7. DOLLAR GENERAL STORE	6:22	7:43	12:28	4:32	6:12
5. CHAMPLAIN PRICE CHOPPER	6:35	7:56	12:41	4:45	6:25
8. CHAZY STEWART'S	6:44	8:05	12:50	4:54	6:34
3. STONEHELM MOTEL ENTRANCE	6:54			5:04	
3B. CORNER OF RTE. 9 & SPELLMAN ROAD		FLAG	FLAG		FLAG
2. A&W/Chase's Mobil	7:01	8:19	1:04	5:11	6:48
1. GOVERNMENT CENTER	7:11	8:30	1:15	5:21	6:58

Churubusco  
(Monday through Friday)

BUS STOP	AM	PM
1. CHAMPLAIN CENTRE MALL	7:05	2:05
2. DR. CLAUSS OFFICES	FLAG	FLAG
3. CODY'S STORE	7:16	2:20
4. MORROW'S STORE	FLAG	FLAG
5. POST OFFICE AT ALTONA		2:35
8. VARIN'S in Ellenburg Depot		2:51
6. NORTHERN ADIRONDACK CENTRAL SCHOOL (NAC)	7:38	
7. CHURUBUSCO TOWN HALL	7:47	3:07
6. LaBARRE'S in AM; NORTHERN ADIRONDACK CENTRAL SCHOOL (NAC) in PM	7:58	3:20
8. VARIN'S in Ellenburg Depot	8:03	
5. POST OFFICE AT ALTONA	8:18	
4. MORROW'S STORE	FLAG	FLAG
3. CODY'S STORE	8:33	FLAG
2. DR. CLAUSS OFFICES	FLAG	FLAG
1. CHAMPLAIN CENTRE MALL	8:46	3:54

**Mooers**  
**(Monday through Friday)**

<b>BUS STOP</b>	<b>AM</b>	<b>PM</b>
<b>1. CHAMPLAIN CENTRE MALL</b>	<b>10:00</b>	<b>4:20</b>
<b>2. HANNAFORD</b>	<b>UR</b>	<b>4:25</b>
<b>3. NORTHWAY COURT TRAILER PARK</b>	<b>FLAG</b>	<b>FLAG</b>
<b>4. BEEKMANTOWN GROCERY</b>	<b>10:16</b>	<b>4:36</b>
<b>5. WEST CHAZY FIRE STATION</b>	<b>10:21</b>	<b>4:41</b>
<b>6. SCIOTA - D&amp;D MEATS</b>	<b>10:29</b>	<b>4:49</b>
<b>7. WATSON SENIOR HOUSING</b>	<b>10:36</b>	<b>4:56</b>
<b>8. MOOERS FIRE STATION</b>	<b>10:39</b>	<b>4:59</b>
<b>9. MOOERS FORKS - R&amp;J'S STORE</b>	<b>10:44</b>	<b>5:04</b>
<b>10. WESLEYAN CHURCH</b>	<b>10:55</b>	<b>5:15</b>
<b>7. WATSON SENIOR HOUSING</b>	<b>10:57</b>	<b>5:17</b>
<b>6. SCIOTA - D&amp;D MEATS</b>	<b>11:02</b>	<b>5:22</b>
<b>11. WEST CHAZY - WILSON FARMS</b>	<b>11:08</b>	<b>5:28</b>
<b>12. Across from BEEKMANTOWN GROCERY</b>	<b>11:14</b>	<b>5:34</b>
<b>3. NORTHWAY COURT TRAILER PARK</b>	<b>FLAG</b>	<b>FLAG</b>
<b>2. HANNAFORD</b>	<b>11:23</b>	<b>UR</b>
<b>1. CHAMPLAIN CENTRE MALL</b>	<b>11:25</b>	<b>5:45</b>

Peru (Monday through Friday)

BUS STOP	AM	PM
15. GOVERNMENT CENTER		6:15
14. C.V.P.H.		6:22
1. CHAMPLAIN CENTRE MALL	6:30	6:39
2. CVES BOCES (Across from Kinney Drugs)	6:37	6:45
3. ST. JOSEPH'S CHURCH	FLAG	FLAG
13. PINE REST EAST MHP		6:51
16. RABIDEAU'S FLEA MARKET		6:52
4. WILSON'S FARM	FLAG	
5. ROCK'S GROCERY	6:50	6:59
6. MURPHY'S	6:54	7:03
7. PERU—FIRE STATION	6:59	7:07
8. PERU—GRAND UNION	7:00	7:10
9. PERU—TOWN HALL	7:02	7:12
10. PERU—GLENWOOD PLAZA	7:06	7:15
11. BARK'S CONVENIENCE STORE	7:12	7:20
12. PLEASANT RIDGE TRAILER PARK (Across from entrance)	7:15	
13. PINE REST EAST MHP	7:19	7:25
1. CHAMPLAIN CENTRE MALL	7:30	7:35
14. C.V.P.H.	7:38	
15. GOVERNMENT CENTER	7:45	

**Riverview (Monday through Friday)**

<b>BUS STOP</b>	<b>AM</b>	<b>PM</b>
<b>1. CHAMPLAIN CENTRE MALL</b>	<b>10:00</b>	<b>4:10</b>
<b>2. HANNAFORD</b>	<b>10:03</b>	<b>4:13</b>
<b>3. K-MART/PRICE CHOPPER</b>	<b>10:07</b>	<b>4:17</b>
<b>4. MORRISONVILLE POST OFFICE</b>	<b>10:15</b>	<b>4:25</b>
<b>5. ART LEFEVRE SENIOR HOUSING</b>	<b>10:23</b>	<b>4:33</b>
<b>6. GETTY GAS STATION (RTE. 3)</b>	<b>10:25</b>	<b>4:35</b>
<b>7. Across the road from GULF STATION (Goddeau Rd. &amp; RTE. 3)</b>	<b>10:29</b>	<b>4:39</b>
<b>8. CADYVILLE FIRE STATION</b>	<b>10:31</b>	<b>4:41</b>
<b>9. DANNEMORA PRISON MAIN GATE</b>	<b>10:37</b>	<b>4:47</b>
<b>10. PICKETTS CORNERS (CITGO)</b>	<b>10:47</b>	<b>4:57</b>
<b>11. RIVERVIEW –C&amp;J GROCERY</b>	<b>10:59</b>	<b>5:09</b>
<b>12. MR. MODULAR</b>	<b>11:08</b>	<b>5:18</b>
<b>13. REDFORD DINER</b>	<b>11:12</b>	<b>5:22</b>
<b>10. JINGLES RESTAURANT</b>	<b>11:19</b>	<b>5:29</b>
<b>9. DANNEMORA PRISON MAIN GATE</b>	<b>11:25</b>	<b>5:35</b>
<b>8. CADYVILLE FIRE STATION (Across)</b>	<b>11:31</b>	<b>5:41</b>
<b>7. GULF STATION (Goddeau Rd. &amp; RTE. 3)</b>	<b>11:34</b>	<b>5:43</b>
<b>6. Across the road from GETTY GAS STATION (RTE. 3)</b>	<b>11:38</b>	<b>5:48</b>
<b>5. ART LEFEVRE SENIOR HOUSING</b>	<b>11:40</b>	<b>5:50</b>
<b>3. MORRISONVILLE POST OFFICE</b>	<b>11:43</b>	<b>5:53</b>
<b>2. HANNAFORD</b>	<b>11:53</b>	<b>6:03</b>
<b>1. CHAMPLAIN CENTRE MALL</b>	<b>11:58</b>	<b>6:08</b>

Standish (Monday through Friday)

BUS STOP	AM	PM
1A. GOVERNMENT CENTER	6:20	
1. CHAMPLAIN CENTRE MALL	6:35	1:40
2. HANNAFORD	UR	1:44
3. K-MART/PRICE CHOPPER	UR	1:48
4. INDUSTRIAL PARK	6:42	1:55
4B. MORRISONVILLE POST OFFICE	6:50	UR
5. ART LEFEVRE SENIOR HOUSING	6:52	2:07
6. GETTY GAS (RTE. 3)	6:53	2:08
7. Across from GULF STATION (Goddeau Rd. & RTE. 3)	6:57	2:12
8. CADYVILLE FIRE STATION	6:59	2:13
9. DANNEMORA PRISON MAIN GATE	7:06	2:23
10. LYON MT. Mountain Top Housing	7:21	2:43
11. LYON MT. MOBIL/POST OFFICE	FLAG	2:45
12. STANDISH ROAD	7:34	2:58
11. LYON MT. POST OFFICE	7:45	3:07
13. DANNEMORA STEWART'S	8:05	3:23
14. SARANAC SENIOR HOUSING	8:14	3:33
15. JINGLES RESTAURANT	8:15	3:34
16. CADYVILLE—JOCK'S DINER	8:23	3:41
7. GULF STATION (Goddeau Rd. & RTE. 3)	8:24	3:43
6. Across from GETTY GAS (RTE. 3)	8:28	3:46
5. ART LEFEVRE SENIOR HOUSING	8:29	3:47
4B. MORRISONVILLE POST OFFICE	8:33	3:50
4. INDUSTRIAL PARK	UR	3:56
2. HANNAFORD	8:43	4:01
1. CHAMPLAIN CENTRE MALL	8:45	4:03